

Minister Lake

Legend

Roads


Road Name

 County MM

 Sunset Lake Rd

Forest Cover Types

Next Treatment

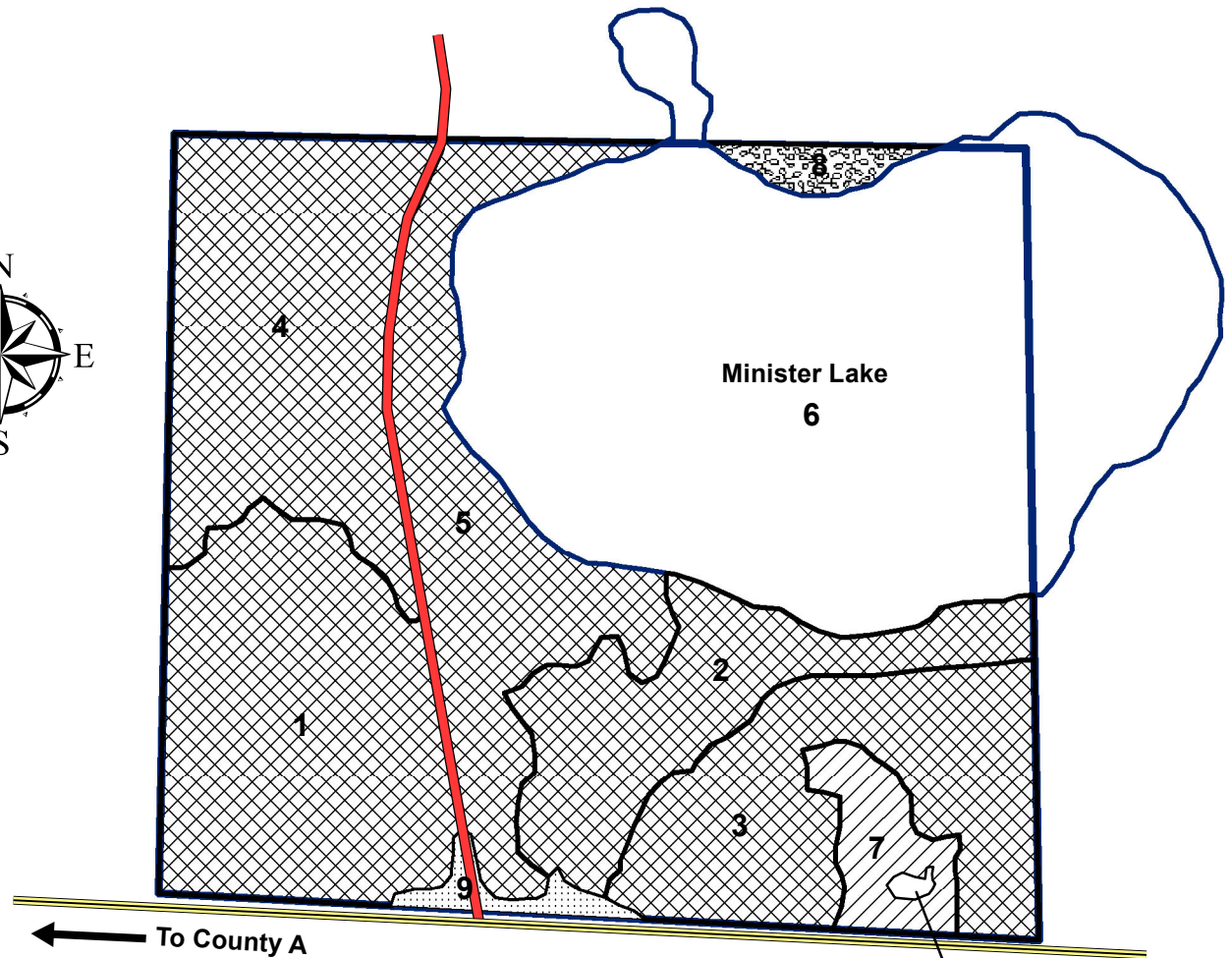

 Past Due 21.3 Acres

 0-5 Years 6.1 Acres

 Non Commercial 0.5 Acres

 Maintained R/W 0.4 Acres

 Open Water 19.7 Acres



Stand Number	Cover Type	Management Objective	Acres
1	Red Pine Plantation	Improvement Thin	6.4
2	White Pine	Shelterwood and Rx Burn	3.7
3	Red Pine Plantation	Improvement Thin	4.9
4	Red Pine/ Mixed Hardwood	Improvement Thin	6.1
5	Mixed Hardwood	Improvement Thin	5.1
6	Open Water	Riparian Zone	19.7
7	Box Elder	Underplant White Pine	1.2
8	Mixed Pine	NonCommercial	0.5
9	Non-vegetative	Maintained R/W	0.4



Prepared By:
Jon Steigerwaldt