

WOODY STRUCTURE AS SHORELINE PROTECTION



Quita Sheehan, Conservation Specialist,
Vilas County Land & Water Conservation Department

WHY IS WOODY STRUCTURE IMPORTANT IN LAKES?

- ✘ Developed lakes in Vilas County have substantially less littoral large woody debris than undeveloped lakes



WHY WOODY STRUCTURE AS AN EROSION CONTROL TOOL?

- ✘ Another tool to address shoreline erosion
 - + Riprap only option for High Energy Lakes
 - + Biologs only option for Moderate energy lakes have not always been successful




THE GOOD WOOD PILOT STUDY PROPOSAL:

- ✘ Install tree drops to
 - ✘ Identify the most effective tree drop structure that will provide shoreline protection from wave induced erosion
- ✘ Set up demonstration sites
- ✘ Partner with public land management agencies, lake associations, and interested private land owners

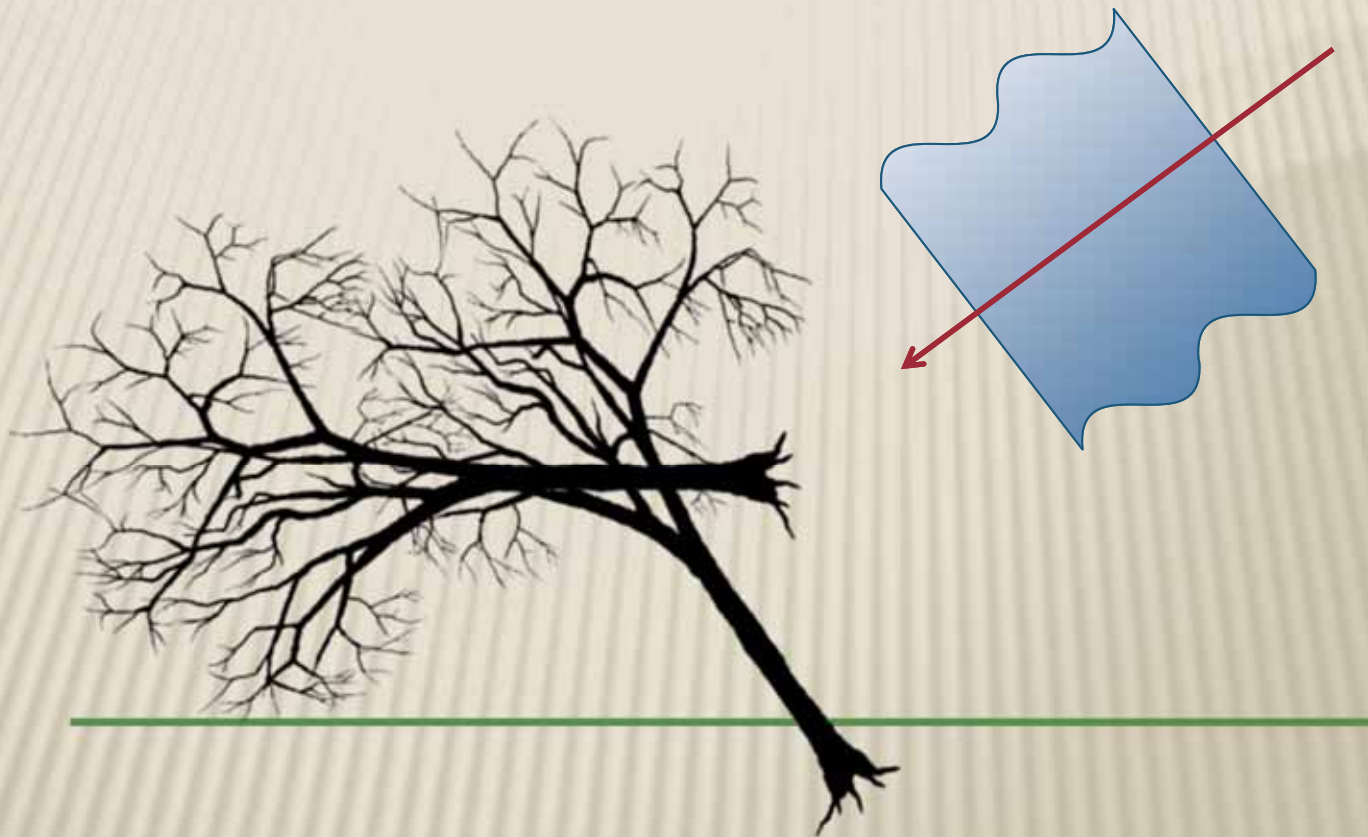
OBJECTIVES OF PILOT STUDY

- ✘ Test hypothesis – “Littoral large woody debris protects shorelines from wave created erosion”
- ✘ Develop study methods
- ✘ Encourage research with statistical vigor
- ✘ Start conversation about the use of tree drops as a tool to protect shorelines from wave induced erosion
 - + Create public demonstration sites to change public attitudes towards LWD
 - + Change DNR regulations to allow for the use of LWD as a tool against erosion

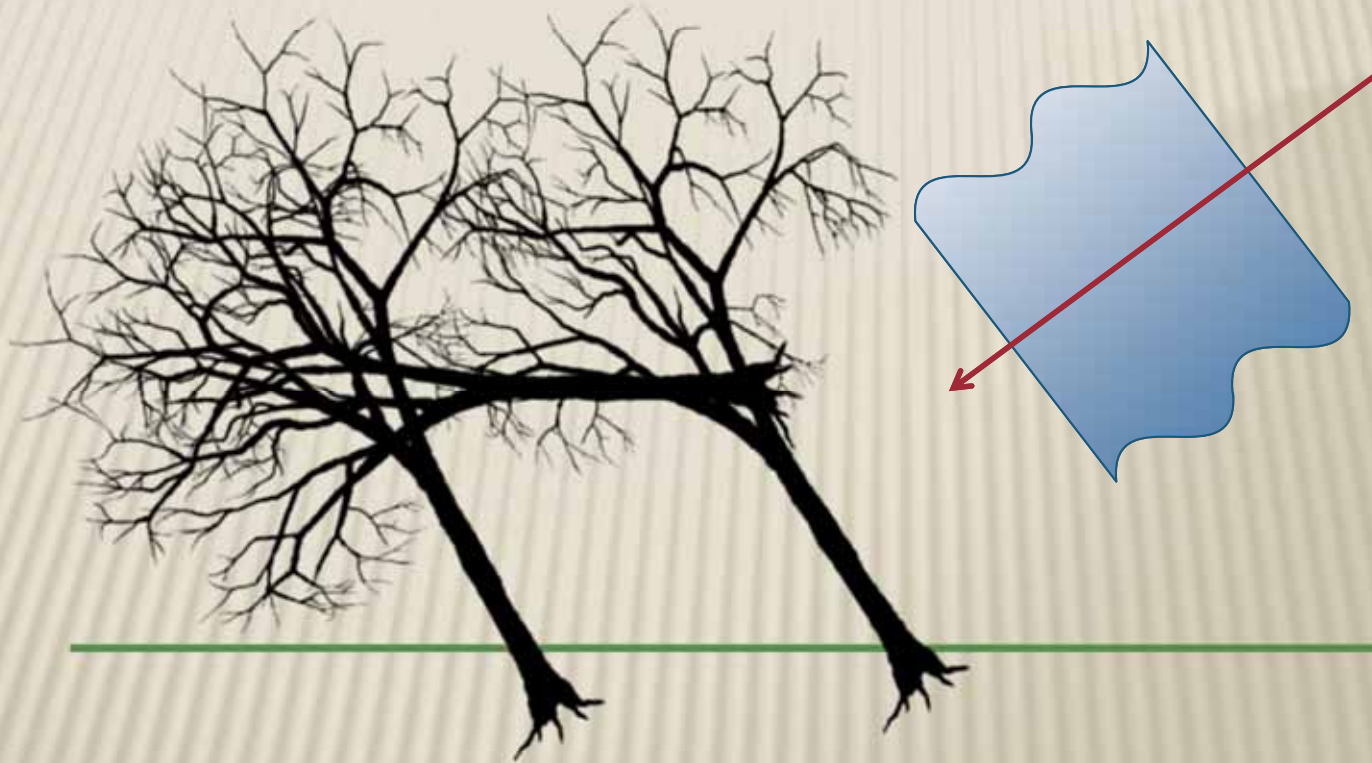
ONE TREE



TWO TREES



THREE OR MORE TREES



SITE CHARACTERISTICS

- × Access
 - + Public lands so people can walk/wade to installations
 - + Private lands easily viewed by boat
 - + Within proximity to candidate trees
- × 3-5 iterations of each treatment (1, 2, or more trees)

TREE PLACEMENT

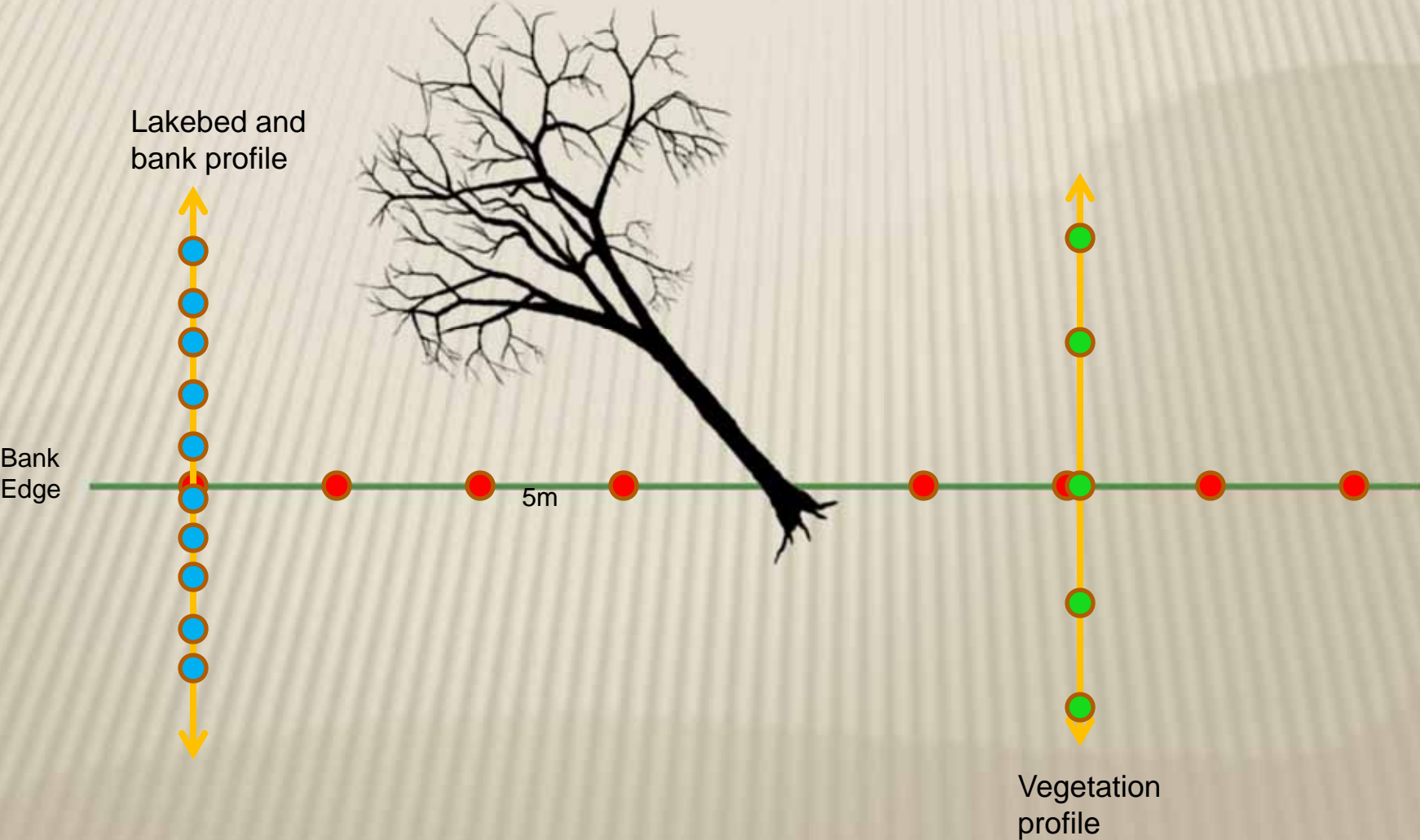
- ✘ Minimum 1ft of trunk seated into the bank
- ✘ Angled towards shore, based on prevailing wind direction
- ✘ Minimum of 6ft of bole exposed at the OHW
- ✘ Top of tree #1, or trunk of tree #2 resting on lake bed if possible

TREE PLACEMENT (CONT)

✘ Anchors

- + Duckbill or screw anchor
- + Minimum of 3ft depth of anchors (NRCS code)
- + Check every spring

STUDY LAYOUT



MEASUREMENTS

- × 3 visits
 - + Pre-installation, after 1 growing season, and after 2 growing seasons
- × Profile lake bank and littoral zone along transects 5m apart, starting at center of LWD structure, for 15 to 20 m either side
- × Soil deposition – still not sure how to characterize this?
- × 1m² quadrats (how many per transect?)
 - + Vegetation: percent cover, species diversity

MEASUREMENTS

- ✘ Landowner Survey - pre and post installation
 - + Recreational use by landowners, neighbors and lake users
 - + Type and intensity of recreation
 - + Attitude of landowners and neighbors to structure over time

OUTCOMES

- ✘ Produce enough data that:
 - + Researchers are inspired to pursue the study
 - + Demonstration sites are visited by the public
 - + Encourage some landowners to maintain or install woody structure on their shorelines
 - + Encourage the use of woody structure by other shoreline restorers
 - + If successful, experimental uses of woody structures are permitted as a technique to address shoreline erosion

QUESTIONS, SUGGESTIONS, DISCUSSION



